

COMMISSIONED BY
MAYOR OF LONDON



AN
ARTICHOKE
PROJECT

***Lumiere London* takes place Thursday 18 – Sunday 21 January 2018**

Please take the time to read this important update about how the festival may affect you.

This letter updates any previous information you may have received, and contains essential information about how *Lumiere London* could impact on your business or where you live.

Lumiere London is the second edition of this free four-night light festival, commissioned by the Mayor of London. The 2018 edition has an expanded footprint with a stunning programme of more than fifty outdoor light installations stretching from King's Cross through Fitzrovia, Mayfair and London's West End, to Westminster, Victoria, South Bank and Waterloo.

The event will take place over four evenings from **Thursday 18 - Sunday 21 January 2018 and runs from 17:30 – 22.30 each night. You may also be affected by arrangements for installing and removing the installations before and after the festival.**

Produced by arts charity and creative producer Artichoke, *Lumiere London* offers a fantastic opportunity to raise the profile of London as a cultural destination and world city to rival all other global destinations and will bring valuable benefits to local businesses. In 2016 the festival attracted 1.3 million visitors over four nights. We expect greater numbers in 2018, with tens of thousands of people attending from London and beyond each night.

We are working closely with the Greater London Authority, host local authorities including Westminster City Council, Camden and Lambeth councils, host landowners and Business Improvement Districts, the Metropolitan Police and Transport for London to minimise the impact on the local area and ensure that the festival runs as smoothly as possible for everyone.

This letter contains updated information relating to the following points in the boroughs of Westminster, Camden and Lambeth:

- New details of road closures before, during and after the festival plus maps
- Parking suspensions
- Advice if you make or receive deliveries
- Changes to Tube travel and bus journeys
- Festival artworks and locations

Please note that this will be the last printed letter you will receive relating to *Lumiere London* 2018. For up-to-date news about the festival, including frequently asked questions, contact details and information on closures relating to the event please go to visitlondon.com/lumiere or contact us at lumiere@artichoke.uk.com

Thank you in advance for your co-operation and understanding as we prepare for *Lumiere London* 2018.
Yours sincerely,

A handwritten signature in black ink, appearing to read "Helen Marriage".

Helen Marriage
CEO, Artichoke

Continues overleaf

Getting around the city during *Lumiere London*

Please remember that large crowds are expected in London and to plan your journey allowing plenty of time to reach your destination.

Road closures

During the festival, the following roads will be closed to all traffic (including bicycles) in both directions, with closures from Thursday 18 to Sunday 21 January, between 16:30 and 23:30.

In Westminster:

Road Name	Area Affected
Piccadilly	between St. James's Street and Piccadilly Circus
Old Bond Street	between Stafford Street and Piccadilly only
South Audley Street (map reference 4)	cul-de-sac at 20 South Audley Street next to Grosvenor Chapel only
Waterloo Place	
Shaftesbury Avenue	between Great Windmill Street and Piccadilly Circus
Regent Street (map reference 3)	
Oxford Street (map reference 1 and 2)	
Hanover Street	between Hanover Square and Regent Street
Brook Street	between New Bond Street and Hanover Square
Conduit Street	
New Burlington Street	
Bruton Street	
Vigo Street	
Sackville Street	
Charles II Street	
Carlton Street	
St. Alban's Street	
Warwick Street	
Beak Street	between Upper James Street and Regent Street
Upper John Street	
Argyll Street / Little Argyll Street	
Great Castle Street	between Great Portland Street and Regent Street

In Camden:

Road Name	Area Affected
Earlham Street (map reference 7)	Junction of Neal Street to Seven Dials Monument. Also involves parking bay suspensions
Goods Way (map reference 5)	
South Crescent (map reference 6)	Junction of Store Street
Handyside Street	Junction of Canal Reach to York Way
Stable Street	Junction of Granary Square to Handyside Street
Granary Square	Junction of Goods Way to Stable Street
Canal Reach	

In Lambeth:

Leake Street (map reference 8)	Entrance at railway arches to Lower Marsh
-----------------------------------	---

Continues overleaf

Additional road closures may be required on the night to aid wider traffic flows. These will be communicated online via: tfl.gov.uk/lumiere-travel

There will also be a number of road closures before and after the festival while artworks are installed and removed. Please note this list replaces the information you received in December.

In Westminster:

Road Name	Area Affected	Date and Times
Waterloo Place	between Pall Mall and Carlton House Terrace only	Wed 3 Jan 00:01 – Fri 26 Jan 23:59
Duncannon Street	This is a lane closure NOT a full closure	Wed 10 Jan; 10:00 – 15:00, Tue 23 Jan, 10:00 – 15:00
South Audley Street (map reference 4)	cul-de-sac at 20 South Audley Street next to Grosvenor Chapel only	Sat 13, Sun 14 and Mon 15 Jan, 08:00 - 18:00 Wed 24 Jan, 08:00 – 18:00
Carlton Street		Sun 14 Jan, 08:00 - 16:00
Regent Street (map reference 3)	between Mortimer Street and Great Marlborough Street	Sun 21 Jan 23:30 - Mon 22 Jan 05:00
Oxford Street (map reference 1 and 2)	between New Bond Street and Great Portland Street	Sun 21 Jan 23:30 - Mon 22 Jan 05:00
Great Castle Street	between Great Portland Street and Regent Street	Sun 21 Jan 23:30 - Mon 22 Jan 05:00
Little Portland Street	between Great Portland Street and Regent Street	Sun 21 Jan 23:30 - Mon 22 Jan 05:00

In Camden:

Road Name		Date and Times
South Crescent (map reference 6)		Mon 15 Jan, 08:00 – 12:00 Mon 22 Jan, 08:00 - 12:00
Earlham Street (map reference 7)	also involves parking bay suspensions	Wed 17 Jan, 08:00 - 12:00 Mon 22 Jan, 08:00 - 12:00

In Lambeth:

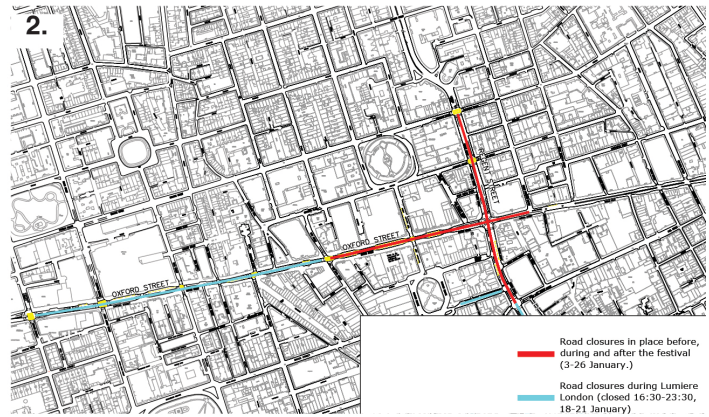
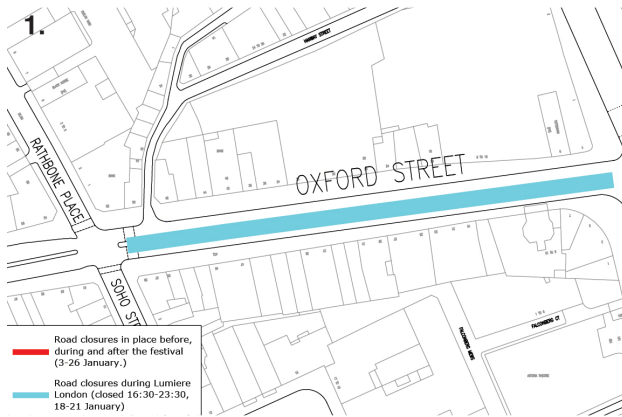
Leake Street (map reference 8)		Wed 17th Jan, 08:00 - 18:00 Mon 22nd Jan, 08:00 - 18:00
-----------------------------------	--	--

These closures are correct at the time of this letter and may change as plans for the festival develop. For the most up-to-date information, visit tfl.gov.uk/lumiere-travel

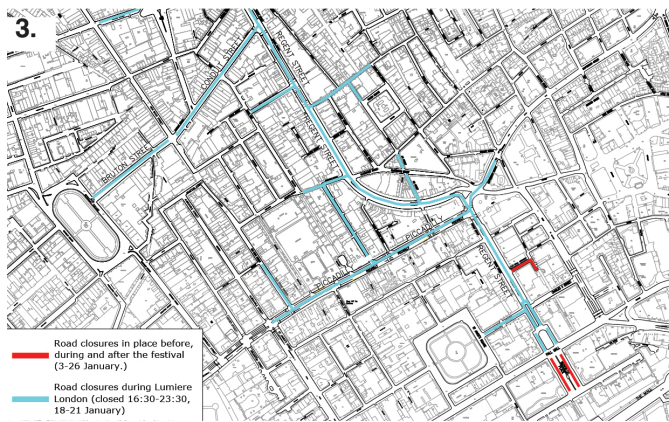
Due to the festival road closures, there will be significant disruption to traffic including taxi and ranks in central London during these times. Road closures will not affect access for emergency vehicles. Pedestrian access to properties will be available at all times.

Maps of Lumiere London road closures

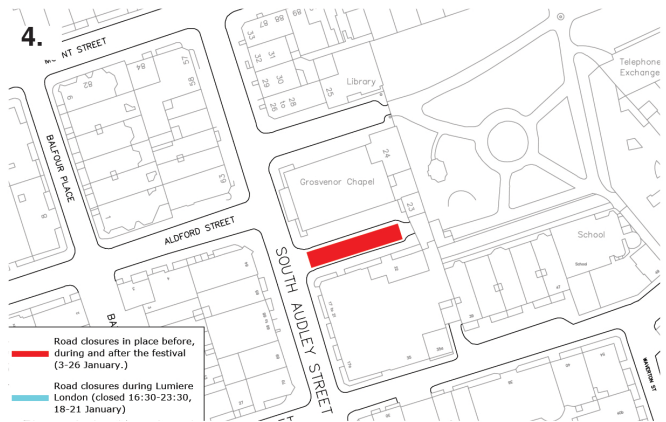
Oxford Street (in Westminster)



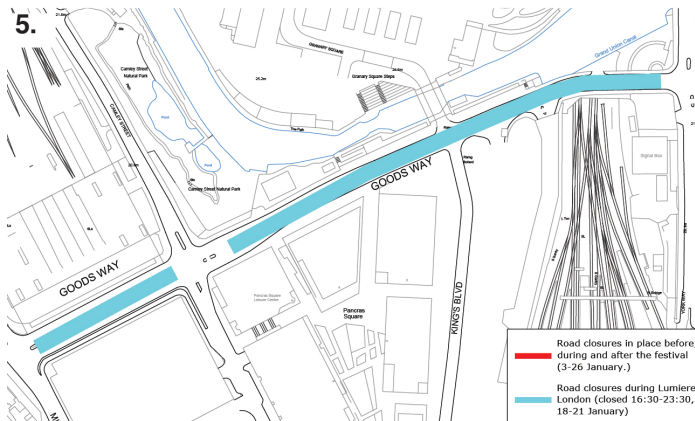
Regent Street (in Westminster)



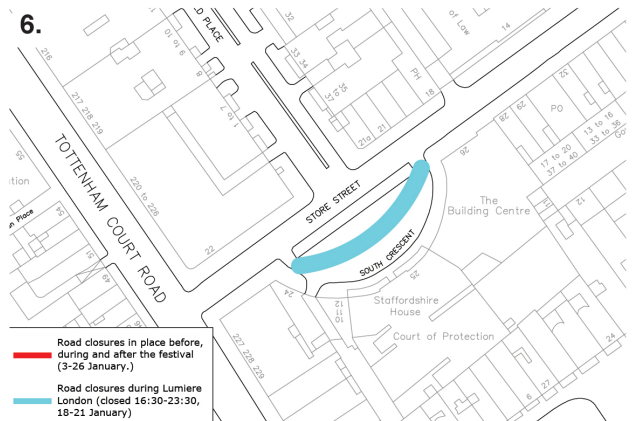
South Audley Street (in Westminster)



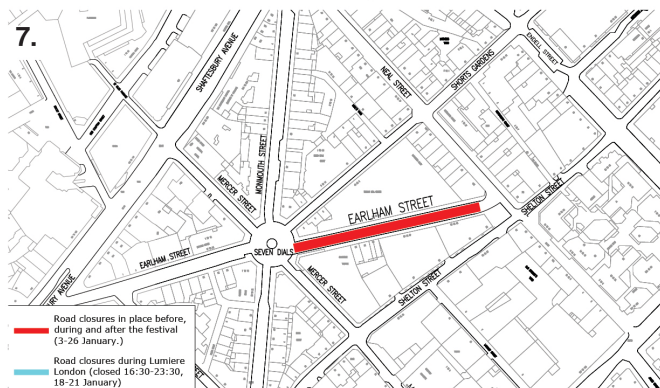
Goods Way (in Camden)



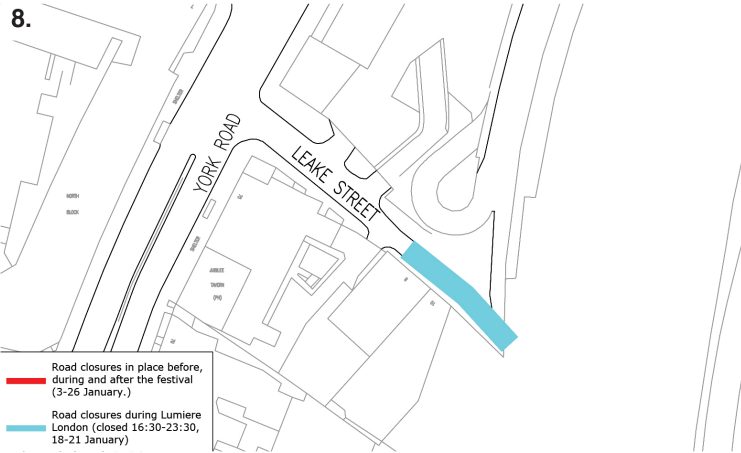
South Crescent (in Camden)



Earlham Street (in Camden)



Leake Street (in Lambeth)



Parking bay suspensions

Parking will not be allowed for any vehicles while the road closures are in place. There will also be additional parking bay suspensions for vehicles (including motorcycles) in place during the festival, as well before and after the event, for the installation and removal of the artworks:

In Westminster:

Road name	Dates & times	Zone	Summary	Location / type of bays suspended	No. of bays
Waterloo Place (1)	Wed 3 Jan, 00:01 – Fri 26 Jan, 23:59	E1	To accommodate the event production area.	Pay by Phone location 8412	12
				Pay by Phone location 8409	14
				Diplomatic Bays	5
				Disabled permit holder bays	2
Waterloo Place (2)	Thur 18 Jan - 22 Jan	E1	To accommodate a London Buses diversion route	Solo Motorcycle Bay outside 17 Waterloo Place	4
				Diplomatic Bays	1
Margaret Street	Wed 3 - Thur 4, Thur 18 - 22 Jan	F3	To accommodate a London Buses diversion route	Solo Motorcycle Bay Pay by Phone location 6789 outside NatWest Bldg.	6
				Hospital vehicle bay outside NHS Blood centre	1
Duncannon Street	Wed 10 Jan <u>and</u> Tue 23 Jan, 08:30 – 17:30	G1	To accommodate a London Buses diversion route	Diplomatic Bays	6
South Audley Street (1)	Sat 13 - Mon 15 <u>and</u> Wed 24 00:01 – 23:59	E1	To facilitate artwork for the event	Resident Permit Holder E	4
South Audley Street (2)	Thu 18 - Sun 21 00:01 – 23:59	E1	To facilitate artwork for the event	Resident Permit Holder E	4
South Audley Street (3)	Tue 16 – Wed 17 <u>and</u> Mon 22 00:01 – 23:59	E1	To facilitate artwork for the event	Resident Permit Holder E	1
Mount Street	Mon 15 Jan – Mon 22 Jan, 08:00 – 20:00	E1	To accommodate artist's vehicle for the duration of the event including	Pay by Phone bays outside number 110 Mount Street	2

Continues overleaf

			build and removal		
Great Portland Street	Wed 3 Jan - Thur 4 Jan, Thur 18 Jan - Mon 22 Jan	F3	To accommodate a London Buses diversion route	Pay by Phone bays outside Barclays Bank	3
				Disabled permit holder bays	4
Great Castle Street	Wed 3 Jan - Thur 4 Jan, Thur 18 Jan - Mon 22 Jan	F3	To accommodate a London Buses diversion route	Pay by Phone bays outside Ponti's restaurant location 8757	2
Conduit Street	Wed 3 Jan - Thur 4 Jan, Sun 21 Jan - Mon 22 Jan	E1	To accommodate a London Buses diversion route	Pay by Phone bays outside 56 Conduit Street	2
				Solo Motorcycle Bay Pay by Phone outside 57 Conduit Street	1
				Pay by Phone bays location 8876	6
				Pay by Phone bays outside Qatar Airways	3
St George Street	Wed 3 - Thu 4, Sun 21 - Mon 22 Jan	E1	To accommodate a London Buses diversion route	Diplomatic bays	3
				Pay by Phone bays location 6400	6
				Disabled permit holder bays	3
				Solo Motorcycle Bay Pay by Phone at the junction of St. George Street and Hanover Square	1
Charles II Street	Thu 18 – Mon 22 Jan	E1	To accommodate a London Buses diversion route	Diplomatic bays	1
				Loading Bay south kerb	10m
				Disabled permit holder bays	4
				Solo Motorcycle Bay Pay by Phone outside no.14 Charles II Street	2
				Pay by Phone bays location 8911	2
Park Lane	Thu 18 – Mon 22 Jan	E1	To accommodate a London Buses diversion route	Coach Bays (to be used as Bus stands)	34
Millbank	Thu 18 – Mon 22 Jan	D1	To facilitate coaches due to losing coach bays on Park Lane	Pay by Phone bays located Southbound outside Millbank Tower	13
Sackville Street	Thu 18 – Mon 22 Jan	E1		Diplomatic bays	2
				Resident Permit Holder E No. of bays	2
				Disabled permit holder bays	2
				Solo Motorcycle Bay Pay by Phone outside Reiss	1
				Pay by Phone bays location 8896	10

Continues overleaf

In Camden:

Road name	Dates & times	Zone	Summary	Location / type of bays suspended	No. of bays
Earlham Street	Wed 17 – Mon 22 Jan				All

In Lambeth

Road name	Dates & times	Zone	Summary	Location / type of bays suspended	No. of bays
Between Upper Ground and Waterloo Bridge	Thu 18 – Sun 21 Jan, 00:00 – 23:59			Coach bays	3

More information about parking suspensions and where to find alternative bays will be added to visitlondon.com/lumiere.

Waste Collection in Westminster

As a result of the road closures on **Piccadilly** and **Regent Street** the evening waste collection time bands will be withdrawn on Thursday 18 – Sunday 21 January. After Sunday 21 January evening waste presentation times will revert back to normal. A summary of the all waste and recycling presentation times for both locations is listed below. The affected presentation times are highlighted in **yellow**:

	Day Waste Presentation Time (not affected)	Evening Waste Presentation Time	Night Waste Presentation Time (not affected)
Regent Street	09:30 - 10:00	19:30 - 20:00	22:30 - 23:00
Piccadilly	05:30 - 06:00	18:30 - 19:00	None

This means that no bagged waste, cardboard, recycling etc. can be presented on the street for as long as the affected time bands are withdrawn. This applies to everyone who presents waste on the street for collection, regardless of who collects it. Please note that any obstruction to the highway during the event could put public safety at risk, and in the event of injury or damage to property could have repercussions or may incur a fine.

Whilst the evening waste presentation times are withdrawn you have the following alternatives:

- 1) Present your waste during the other presentation times during the morning and/or night.
- 2) Present your waste in a nearby street during the presentation times applicable to that street. For example:

For Piccadilly based premises please present waste at one of the following locations and times:

- i. Old Bond Street (17:30 - 18:00)
- ii. Sackville Street (14:30 - 15:00)

For Regent Street based customers please present waste at one of the following locations:

- i. Glasshouse Street (15:30 - 16:00)
- ii. New Burlington Street (14:30 - 15:00)
- iii. Conduit Street (17:30 - 18:00)
- iv. Great Marlborough Street (18:30 - 19:00)
- v. Maddox Street (14:30 - 15:00)

3) If none of the alternatives suit, please contact the Commercial Waste team at Westminster on commercialwaste@westminster.gov.uk for a bespoke ad-hoc collection arrangement. Premises using the services of private waste contractors will need to contact their provider and make alternative arrangements. The private waste contractors known to operate in the affected streets have also already been notified separately.

Public Transport

As a result of the road closures, stations in the event areas will be busier than usual and some bus journeys across parts of central London will be diverted or stop short of their destination. Visit tfl.gov.uk/lumiere-travel for key travel information to help you plan your journey during this time. Know your travel options by searching TfL travel Lumiere.

Planning deliveries

If you make or receive deliveries in central London, you may be affected by congestion and increased journey times because of the road closures relating to *Lumiere London*. If you are located near the festival areas, you should talk to your customers and suppliers in advance to consider if there are changes you can make to your deliveries. More information can be found at tfl.gov.uk/freight

Festival artworks and locations

The full programme of *Lumiere London* installations across the whole festival footprint will be available at visitlondon.com/lumiere from 9 January. 16 installations will feature sound or music, including specially commissioned soundtracks (see list below). Artichoke is working closely with local authorities to monitor noise levels and artworks will be off by 22:45 each evening. The festival finishes at 22:30.

King's Cross

- KX2, Universal Music, Four Pancras Square: *DOT* by Philippe Morvan
- KX10, West Handside Canopy: *Aether* by Architecture Social Club with Max Cooper

Fitzrovia

- F1, Whitfield Garden: *CONTROL NO CONTROL* by Daniel Iregui
- F2, Store Street: *Cosmoscope* by Simeon Nelson with Rob Godman and Nick Rothwell
- F4, Fitzroy Place: *Droplets* by Ulf Pedersen

Mayfair

- M1, South Molton Street: *Impulse* by Lateral Office and CS Design
- M6, Mount Street (Opposite The Connaught Hotel): *Illumaphonium* by Michael Davis
- M7, Mount Street Gardens: *[M]ondes* by Atsara
- M9, Berkeley Square: *Was that a dream?* by Cédric Le Borgne

London's West End

- W4, St James's Church, Jermyn Street: *Harmonic Portal* by Chris Plant
- W7, Royal Academy Courtyard: *Love Motion* by Rhys Coren
- W8, Hotel Café Royal (viewed from Piccadilly Circus): *Voyage* by Camille Gross and Leslie Epsztein
- W9, 103 Regent Street: *Frictions* by Mader Wiermann

Westminster & Victoria

- V2, Trafalgar Square: *Child Hood* by Collectif Coin

South Bank & Waterloo

- S1, Leake Street: *Ruby, Santiago, and Adam: Grey Matters* by Emma Allen
- S7, Riverside Walkway: *The Wave* by Vertigo

More information

This information is correct at the time of this letter. For up-to-date news about the festival, including frequently asked questions, contact details and information on closures relating to the event please go to visitlondon.com/lumiere.